

NOTICE!!

These documents have been scanned!

Do not place un-scanned documents beneath this notice!

Do not remove this notice from this file!

GPO Jacket No. 560-102
Print Order 61540
Rise Business Services, LLC
Job=AZ15 5/14/2019




Box Number= AZ15048



Claim Begin-End: AMC415238-AMC415238

1 Initial Receipt



AZ15048-9

AMC414884-AMC415438

United States Department of the Interior
Bureau of Land Management
 LANDS/RECREATION & PLANNING
 ONE N CENTRAL AVE
 PHOENIX, AZ 85004 -2203
 Phone: 602-417-9200

Receipt

No: 2551564

Transaction #: 2630475		ENTERED INTO COMPUTER
Date of Transaction: 04/17/2012		
CUSTOMER:		APR 23 2012 JB
PAUL SPIES PO BOX 186 LA PINE, OR 97739-0186 US		

LINE #	QTY	DESCRIPTION	REMARKS	UNIT PRICE	TOTAL
1	1.00	LOCATABLE MINERALS / MINING CLAIMS- NEW, UNADJUD, ONE OR MORE AUTH NOS / NEW MINING CLAIM LOCATION FEE \$34 CASES: AMC415238/\$34.00		- n/a -	34.00
2	1.00	LOCATABLE MINERALS / MINING CLAIMS- NEW, UNADJUD, ONE OR MORE AUTH NOS / NEW MINING CLAIM MAINT FEE \$140 CASES: AMC415238/\$140.00		- n/a -	140.00
3	1.00	LOCATABLE MINERALS / MINING CLAIMS- NEW, UNADJUD, ONE OR MORE AUTH NOS / NEW MINING CLAIM PROCESSING FEE \$15 CASES: AMC415238/\$15.00		- n/a -	15.00
TOTAL:					\$189.00

PAYMENT INFORMATION			
1	AMOUNT:	189.00	POSTMARKED: 04/13/2012
	TYPE:	CHECK	RECEIVED: 04/17/2012
	CHECK NO:	1688	
	NAME:	SPIES, PAUL A PO BOX 186 LA PINE OR 97739-0186 US	


REMARKS

This receipt was generated by the automated BLM Collections and Billing System and is a paper representation of a portion of the official electronic record contained therein.

Po Box 186
La Pine OR
97739

POSTAGE WILL BE PAID BY ADDRESSEE

13 APR 2012 PM 4 L



RECEIVED
IN AZ STATE OFFICE

Bureau of Land Management
One N. Central Ave # 800
Phoenix AZ 85004

85004+4427



NOTICE!!

These documents have been scanned!

Do not place un-scanned documents beneath this notice!

Do not remove this notice from this file!

GPO Jacket No. 560-102
Print Order 61540
Rise Business Services, LLC
Job=AZ15 5/14/2019



Box Number= AZ15048



Claim Begin-End: AMC415238-AMC415238

2 Correspondence



AZ15048-9

AMC414884-AMC415438

**NO
DOCUMENTS
FOUND**

NO DOCUMENTS FOUND
NO DOCUMENTS FOUND

NOTICE!!

These documents have been scanned!

Do not place un-scanned documents beneath this notice!

Do not remove this notice from this file!

GPO Jacket No. 560-102
Print Order 61540
Rise Business Services, LLC
Job=AZ15 5/14/2019



Box Number= AZ15048



Claim Begin-End: AMC415238-AMC415238

3 Transfers



AZ15048-9

AMC414884-AMC415438

**NO
DOCUMENTS
FOUND**

NO DOCUMENTS FOUND
NO DOCUMENTS FOUND

NOTICE!!

These documents have been scanned!

Do not place un-scanned documents beneath this notice!

Do not remove this notice from this file!

GPO Jacket No. 560-102
Print Order 61540
Rise Business Services, LLC
Job=AZ15 5/14/2019



Box Number= AZ15048



Claim Begin-End: AMC415238-AMC415238

4 Miscellaneous



AZ15048-9 AMC414884-AMC415438

**NO
DOCUMENTS
FOUND**

NO DOCUMENTS FOUND
NO DOCUMENTS FOUND

NOTICE!!

These documents have been scanned!

Do not place un-scanned documents beneath this notice!

Do not remove this notice from this file!

GPO Jacket No. 560-102
Print Order 61540
Rise Business Services, LLC
Job=AZ15 5/14/2019



Box Number= AZ15048



Claim Begin-End: AMC415238-AMC415238

5 Annual Filings



AZ15048-9

AMC414884-AMC415438

471

AMC 415238

Form 3830-2
(January 2017)

UNITED STATES
DEPARTMENT OF THE INTERIOR
BUREAU OF LAND MANAGEMENT

MAINTENANCE FEE WAIVER CERTIFICATION

[Handwritten Signature]

FORM APPROVED
OMB NO. 1004-0114
Expires: January 31, 2020

SEE INSTRUCTIONS ON PAGE 2

1. This small miner waiver is filed for the assessment year beginning on September 1, 2018 and ending on September 1, 2019.
2. The undersigned and all related parties owned ten or fewer mining claims, mill, or tunnel sites located and maintained on Federal lands in the United States of America on September 1, 2018.
3. The undersigned have performed the assessment work required by law for each mining claim listed prior to filing this waiver and understand that by filing this form, the undersigned must file an affidavit of assessment work with the Bureau of Land Management (BLM) by the December 30th following the filing of this waiver.
4. The undersigned understand that if the assessment work obligation has not yet come due under 30 U.S.C. 28 (for those claims in their first assessment year only), a notice of intent to hold reciting this condition must be recorded by the December 30th following the filing of this waiver.
5. The undersigned understand that mill and tunnel sites may also be listed on this waiver and be waived from payment of the maintenance fee, and that a notice of intent to hold for these sites is required to be filed with the BLM by the December 30th following the filing of this waiver.
6. The undersigned understand and acknowledge that pursuant to 43 U.S.C. 1212 and 18 U.S.C. 1001, the filing or recording of a false, fictitious, or fraudulent document with the BLM may result in a fine of up to \$250,000, a prison term not to exceed five years, or both.
7. The mining claims, mill or tunnel sites for which this waiver from payment of the maintenance fees is requested are:

CLAIM OR SITE NAME	BLM RECORDATION SERIAL NUMBER
1. <u>NUCKET FINDER 10</u>	<u>AMC 415238 (913)</u>
2.	
3.	
4.	
5.	
6.	
7.	
8.	
9.	
10.	

RECEIVED
BLM AZ STATE OFFICE
2018 AUG 28 P 1:29
PHOENIX, ARIZONA

The owner(s) (claimants) of the above mining claims and sites are:

PAUL SPIES
(Owner's Name - Please Print)
PO Box 186
(Owner's Mailing Address)

Paul Spies
(Owner's Signature)
La Pine OR 97739
(City) (State) (Zip Code)

Brennan Spies
(Owner's Name - Please Print)
PO Box 186
(Owner's Mailing Address)

Brennan Spies
(Owner's Signature)
La Pine OR 97739
(City) (State) (Zip Code)

(Owner's Name - Please Print)

(Owner's Mailing Address)

(Owner's Signature)

(City) (State) (Zip Code)

(Owner's Name - Please Print)

(Owner's Mailing Address)

(Owner's Signature)

(City) (State) (Zip Code)

(Continued on page 2)

483
ENTERED
SEP 10 2018
BY: *fm*

NWV

415238

When Recorded Return Document to:

PAUL SPIES
PO Box 186
La Pine OR 97739

Check here is this is a change of address.

Telephone: 503-819-1118

E-mail address:

AFFIDAVIT OF PERFORMANCE OF ANNUAL WORK

1. State of Arizona, County of La Paz ss:

2. I (Name) PAUL SPIES

3. Reside at (Address) PO Box 186

City La Pine County Deschutes

RECEIVED
BLM AZ STATE OFFICE
2018 AUG 28 P 1:29
PHOENIX, ARIZONA
BLM
Date
Stamp

State OR Zip 97739 being duly sworn, depose and say that I am a citizen of the United States, more than eighteen years of age, and that all of the facts set forth in this affidavit, subject to the provisions and penalties of 18 U.S.C. 1001 pertaining to the filing of false, fictitious, or fraudulent statements with the United States, are true and correct according to the best of my knowledge, information and belief.

4. Owner's name and address (If not shown in Items 1-3 above).

5. That I am personally acquainted with the mining claim(s). The work and improvements were made by and at the expense of the owner(s) of said claim(s). Said contiguous group of claims, listed on this document, are situated in the

Gila Salt River (optional) Mining District; La Paz County, Arizona.

Line No.	AMC NUMBER	CLAIM/SITE NAME	COUNTY RECORDER DATA (If available)	TWP	RNG	SEC
1	415238	Nugget Finder 10		3N	18W	033
2						
3						
4						
5						
6						

Form: MCF108
Revised July 2014
Page 1 of 2
ENTERED
SEP 06 2018
BY: RAM

RECEIVED
BLM AZ STATE OFFICE
PHOENIX, ARIZONA
2018 AUG 28 P 1:29

BLM
Date
Stamp

7						
8						
9						
10						

6. That between the dates starting at 12 o'clock noon on September 1, 20 17 and ending at 12 o'clock noon on September 1, 20 18 at least \$ 100 dollars worth of work and improvements were done and performed upon said claim(s) or upon one or more of a contiguous group of claims for the benefit of all, wholly or partly outside of a contiguous group of claims for the benefit of all, not including the location work.

7. That the following persons were employed to perform the work and improvements described herein: _____
PAUL SPIES


8. That the work and improvements performed were: Repair monument, improve ROAD Access

9. Dated: 8/24/18 Signature: ~~Paul Spies~~ Paul Spies

SUBSCRIBED AND SWORN TO before me, a Notary Public, this 24th day of August 2018

By: Paul A. Spies
Notary Public

My Commission Expires Feb 24th, 2020



Bureau of Land Management
Arizona State Office
www.blm.gov/az

No. of Claims: _____ x \$10 = _____
 Check No.: _____ Init. _____
 Receipt No.: #425083
 For BLM Use Only

Po Box 186
La Pine OR
97739

CERTIFIED MAIL



EUGENE OR 974


24 AUG 2018 PM 3 L



7018 0360 0001 9545 5569



1021



85004

U.S. POSTAGE PAID
FCM LETTER
LA PINE, OR
97739
AUG 24, 18
AMOUNT

\$3.95

R2304M114821-10

BLM

DIV of LANDS, MINING + Energy
ONE N. CENTRAL AVE
PHOENIX AZ 85004-4427

PHOENIX, ARIZONA

2018 AUG 28 P 1:29

RECEIVED
BLM AZ STATE OFFICE

85004-442700



United States Department of the Interior
Bureau of Land Management
 DIV OF LANDS, MINRLS & ENERGY
 ONE N CENTRAL AVE
 PHOENIX, AZ 85004 -4427
 Phone: 602-417-9200

Receipt

No: 4250083

Transaction #: 4365573	
Date of Transaction: 08/30/2018	
CUSTOMER:	
PAUL A SPIES PO BOX 186 LA PINE,OR 97739-0186 US	

LINE #	QTY	DESCRIPTION	REMARKS	UNIT PRICE	TOTAL
1	1.00	LOCATABLE MINERALS / MINING CLAIMS- NOT NEW-UNADJUD,ONE AUTH NO. ONLY / MINING CLAIM MONEY RECEIVED CASES: AMC415238/\$10.00	POL 2018/1	- n/a -	10.00
TOTAL:					\$10.00

PAYMENT INFORMATION			
1	AMOUNT:	10.00	POSTMARKED: N/A
	TYPE:	CHECK	RECEIVED: 08/30/2018
	CHECK NO:	1932	
	NAME:	SPIES, PAUL A PO BOX 186 LA PINE OR 97739-0186 US	

REMARKS

This receipt was generated by the automated BLM Collections and Billing System and is a paper representation of a portion of the official electronic record contained therein.

UNITED STATES
DEPARTMENT OF THE INTERIOR
BUREAU OF LAND MANAGEMENT

MAINTENANCE FEE WAIVER CERTIFICATION

SEE INSTRUCTIONS ON PAGE 2

195

Handwritten initials

Amc 415238

FORM APPROVED
OMB NO. 1004-0114
Expires: January 31, 2020

- This small miner waiver is filed for the assessment year beginning on September 1, 2017 and ending on September 1, 2018
- The undersigned and all related parties owned ten or fewer mining claims, mill, or tunnel sites located and maintained on Federal lands in the United States of America on September 1, 2017.
- The undersigned have performed the assessment work required by law for each mining claim listed prior to filing this waiver and understand that by filing this form, the undersigned must file an affidavit of assessment work with the Bureau of Land Management (BLM) by the December 30th following the filing of this waiver.
- The undersigned understand that if the assessment work obligation has not yet come due under 30 U.S.C. 28 (for those claims in their first assessment year only), a notice of intent to hold reciting this condition must be recorded by the December 30th following the filing of this waiver.
- The undersigned understand that mill and tunnel sites may also be listed on this waiver and be waived from payment of the maintenance fee, and that a notice of intent to hold for these sites is required to be filed with the BLM by the December 30th following the filing of this waiver.
- The undersigned understand and acknowledge that pursuant to 43 U.S.C. 1212 and 18 U.S.C. 1001, the filing or recording of a false, fictitious, or fraudulent document with the BLM may result in a fine of up to \$250,000, a prison term not to exceed five years, or both.
- The mining claims, mill or tunnel sites for which this waiver from payment of the maintenance fees is requested are:

CLAIM OR SITE NAME	BLM RECORDATION SERIAL NUMBER
1.	
2. <u>NUGGET FINDER 10</u>	<input checked="" type="checkbox"/> <u>Amc 415238</u>
3.	
4.	
5.	
6.	
7.	
8.	
9.	
10.	

The owner(s) (claimants) of the above mining claims and sites are:

PAUL SPIES

(Owner's Name - Please Print)

PO Box 186

(Owner's Mailing Address)

Paul Spies

(Owner's Signature)

La Pine

(City)

OR

(State)

97739

(Zip Code)

Brennan Spies

(Owner's Name - Please Print)

PO Box 186

(Owner's Mailing Address)

Brennan Spies

(Owner's Signature)

La Pine

(City)

OR

(State)

97739

(Zip Code)

(Owner's Name - Please Print)

(Owner's Mailing Address)

(Owner's Signature)

(City)

(State)

(Zip Code)

(Owner's Name - Please Print)

(Owner's Mailing Address)

(Owner's Signature)

(City)

(State)

(Zip Code)

483
ENTERED
SEP 06 2017
BY: *[Signature]*

2017 AUG 15 3:10
PHOENIX, ARIZONA
RECEIVED
BLM AT SENECA OFFICE

Handwritten initials

When Recorded Return Document to:

PAUL SPIES
PO Box 186
La Pine OR 97739

Check here is this is a change of address.

Telephone: 503-819-1118

E-mail address:


AFFIDAVIT OF PERFORMANCE OF ANNUAL WORK

1. State of Arizona, County of LA PAZ ss:

2. I (Name) PAUL SPIES

3. Reside at (Address) PO Box 186

City La Pine County Deschutes



State OR Zip 97739 being duly sworn, depose and say that I am a citizen of the United States; more than eighteen years of age, and that all of the facts set forth in this affidavit, subject to the provisions and penalties of 18 U.S.C. 1001 pertaining to the filing of false, fictitious, or fraudulent statements with the United States, are true and correct according to the best of my knowledge, information and belief.


4. Owner's name and address (If not shown in Items 1-3 above).

5. That I am personally acquainted with the mining claim(s). The work and improvements were made by and at the expense of the owner(s) of said claim(s). Said contiguous group of claims, listed on this document, are situated in the

GILA SALT RIVER (optional) Mining District; LA PAZ County, Arizona.

Line No.	AMC NUMBER	CLAIM/SITE NAME	COUNTY RECORDER DATA (If available)	TWP	RNG	SEC
1	415238	Nugget Finder 10		3N	18W	033
2						
3						
4						
5						
6						

ENTERED
AUG 22 2011
BY: [Signature]



7					
8					
9					
10					

6. That between the dates starting at 12 o'clock noon on September 1, 20 16 and ending at 12 o'clock noon on September 1, 20 17 at least \$ 100 dollars worth of work and improvements were done and performed upon said claim(s) or upon one or more of a contiguous group of claims for the benefit of all, wholly or partly outside of a contiguous group of claims for the benefit of all, not including the location work.

7. That the following persons were employed to perform the work and improvements described herein: PAUL SPIES

8. That the work and improvements performed were: Repair access Road, monument mtnc

9. Dated: 8/7/17 Signature: Paul Spies

SUBSCRIBED AND SWORN TO before me, a Notary Public, this 8th day of August 20 17

By: Paul A. Spies
 Notary Public [Signature]
 My Commission Expires Feb 25th, 2020



Bureau of Land Management
 Arizona State Office
www.blm.gov/az

No. of Claims: 1 x \$10 = 10
 Check No.: 1905 Init. HS
 Receipt No.: 3940611
 For BLM Use Only

United States Department of the Interior
Bureau of Land Management
 DIV OF LANDS, MINRLS & ENERGY
 ONE N CENTRAL AVE
 PHOENIX, AZ 85004 -4427
 Phone: 602-417-9200

Receipt

No: 3940671

Transaction #: 4050334	
Date of Transaction: 08/16/2017	
CUSTOMER:	
PAUL A SPIES PO BOX 186 LA PINE,OR 97739-0186 US	

LINE #	QTY	DESCRIPTION	REMARKS	UNIT PRICE	TOTAL
1	1.00	LOCATABLE MINERALS / MINING CLAIMS- NOT NEW-UNADJUD,ONE AUTH NO. ONLY / MINING CLAIM MONEY RECEIVED CASES: AMC415238/\$10.00	POL 2017/1	- n/a -	10.00
TOTAL:					\$10.00

PAYMENT INFORMATION					
1	AMOUNT:	10.00	POSTMARKED:	08/09/2017	
	TYPE:	CHECK	RECEIVED:	08/15/2017	
	CHECK NO:	1905			
	NAME:	SPIES, PAUL A PO BOX 186 LA PINE OR 97739-0186 US			

REMARKS

This receipt was generated by the automated BLM Collections and Billing System and is a paper representation of a portion of the official electronic record contained therein.

415238

When Recorded Return Document to:

PAUL SPIES
Po Box 186
La Pine OR 97739

Check here is this is a change of address.

Telephone: _____

E-mail address: 503 819 1118

AFFIDAVIT OF PERFORMANCE OF ANNUAL WORK

1. State of Arizona, County of LA PAZ ss:

2. I (Name) PAUL SPIES

3. Reside at (Address) Po Box 186

City La Pine County Deschutes

RECEIVED
BLM AZ STATE OFFICE
2016 AUG 29 A 8:26
PHOENIX, ARIZONA
BLM
Date
Stamp

State OR Zip 97739 being duly sworn, depose and say that I am a citizen of the United States, more than eighteen years of age, and that all of the facts set forth in this affidavit, subject to the provisions and penalties of 18 U.S.C. 1001 pertaining to the filing of false, fictitious, or fraudulent statements with the United States, are true and correct according to the best of my knowledge, information and belief.

4. Owner's name and address (If not shown in Items 1-3 above). _____

5. That I am personally acquainted with the mining claim(s). The work and improvements were made by and at the expense of the owner(s) of said claim(s). Said contiguous group of claims, listed on this document, are situated in the

Gila Salt River (optional) Mining District; La Paz County, Arizona.

Line No.	AMC NUMBER	CLAIM/SITE NAME	COUNTY RECORDER DATA (If available)	TWP	RNG	SEC
1	415238	Nugget Finder 10		3N	18W	033
2						
3						
4						
5						
6						

ENTERED
SEP 01 2016
BY: RAM

RECEIVED
 BLM AZ STATE OFFICE
 2016 AUG 29 A 8:26
 PHOENIX, ARIZONA
 BLM
 Date
 Stamp

7						
8						
9						
10						

6. That between the dates starting at 12 o'clock noon on September 1, 20 15 and ending at 12 o'clock noon on September 1, 20 16 at least \$ 140 dollars worth of work and improvements were done and performed upon said claim(s) or upon one or more of a contiguous group of claims for the benefit of all, wholly or partly outside of a contiguous group of claims for the benefit of all, not including the location work.

7. That the following persons were employed to perform the work and improvements described herein: _____
PAUL SPIES


8. That the work and improvements performed were: WASHED OUT ROAD Repair,
MONUMENT Maintenance

9. Dated: 7/22/16 Signature: Paul Spies

SUBSCRIBED AND SWORN TO before me, a Notary Public, this 22nd day of July 20 16

By: Paul Spies
 Notary Public

My Commission Expires 3-1-2019



Bureau of Land Management
 Arizona State Office
www.blm.gov/az

No. of Claims: 1 x \$10 = \$10.00
 Check No.: 1890 Init. CS
 Receipt No.: 3646702
 For BLM Use Only

Po Box 186
La Pine OR
97739

PORTLAND OR 970

21 AUG 2016 PM 3 L



RECEIVED
BLM AZ STATE OFFICE

2016 AUG 29 A 8:26

PHOENIX, ARIZONA

BLM
ONE N CENTRAL AVE
PHOENIX AZ 85004-2203

85004-442700



United States Department of the Interior
Bureau of Land Management
 DIV OF LANDS, MINRLS & ENERGY
 ONE N CENTRAL AVE
 PHOENIX, AZ 85004 -4427
 Phone: 602-417-9200

Receipt

No: 3646702

Transaction #: 3750686	
Date of Transaction: 08/30/2016	
CUSTOMER:	
PAUL A SPIES PO BOX 186 LA PINE,OR 97739-0186 US	

LINE #	QTY	DESCRIPTION	REMARKS	UNIT PRICE	TOTAL
1	1.00	LOCATABLE MINERALS / MINING CLAIMS- NOT NEW-UNADJUD,ONE AUTH NO. ONLY / MINING CLAIM MONEY RECEIVED CASES: AMC415238/\$10.00	POL 2016 - 1	- n/a -	10.00
TOTAL:					\$10.00

PAYMENT INFORMATION					
1	AMOUNT:	10.00	POSTMARKED:	08/24/2016	
	TYPE:	CHECK	RECEIVED:	08/29/2016	
	CHECK NO:	1890			
	NAME:	SPIES, PAUL A PO BOX 186 LA PINE OR 97739-0186 US			

REMARKS

This receipt was generated by the automated BLM Collections and Billing System and is a paper representation of a portion of the official electronic record contained therein.

When Recorded Return Document to:

415238

PAUL SPIES
PO Box 186
La Pine OR 97739

Check here is this is a change of address.

Telephone: _____

E-mail address: 503 819 1118

AFFIDAVIT OF PERFORMANCE OF ANNUAL WORK


1. State of Arizona, County of LA PAZ ss:

2. I (Name) PAUL SPIES

3. Reside at (Address) PO Box 186

City La Pine County Deschutes

BLM
Date
Stamp



State OR Zip 97739 being duly sworn, depose and say that I am a citizen of the United States, more than eighteen years of age, and that all of the facts set forth in this affidavit, subject to the provisions and penalties of 18 U.S.C. 1001 pertaining to the filing of false, fictitious, or fraudulent statements with the United States, are true and correct according to the best of my knowledge, information and belief.

4. Owner's name and address (If not shown in Items 1-3 above). _____

5. That I am personally acquainted with the mining claim(s). The work and improvements were made by and at the expense of the owner(s) of said claim(s). Said contiguous group of claims, listed on this document, are situated in the

GILA SALT RIVER (optional) Mining District; LA PAZ County, Arizona.

Line No.	AMC NUMBER	CLAIM/SITE NAME	COUNTY RECORDER DATA (If available)	TWP	RNG	SEC
1	415238	Nugget Finder 10		3N	18W	033
2						
3						
4						
5						
6						

BLM
Date
Stamp

RECEIVED
BLM AZ STATE OFFICE
2016 AUG -9 A 9:30
PHOENIX, ARIZONA

7					
8					
9					
10					

6. That between the dates starting at 12 o'clock noon on September 1, 20 15 and ending at 12 o'clock noon on September 1, 20 16 at least \$ 140 dollars worth of work and improvements were done and performed upon said claim(s) or upon one or more of a contiguous group of claims for the benefit of all, wholly or partly outside of a contiguous group of claims for the benefit of all, not including the location work.

7. That the following persons were employed to perform the work and improvements described herein: PAUL SPIES


8. That the work and improvements performed were: WASHED OUT ROAD Repair, Monument Maintenance

9. Dated: 7/22/16 Signature: Paul Spies

SUBSCRIBED AND SWORN TO before me, a Notary Public, this 22nd day of July 2016

By: Paul Spies
Notary Public

My Commission Expires 3-1-2019



Bureau of Land Management
Arizona State Office
www.blm.gov/az

No. of Claims: _____ x \$10 = _____
 Check No.: _____ Init. _____
 Receipt No.: _____
For BLM Use Only

**DEPARTMENT OF THE INTERIOR
BUREAU OF LAND MANAGEMENT
MINING CLAIMS**

(LIVE) Serial Register Page

Run Date/Time: 09/21/2016 03:22 PM

01 10-21-1976;090STAT0090;43USC1744

Case Type 384201: PLACER CLAIM

Claim Name: NUGGET FINDER 10

Commodity :

Case Disposition: ACTIVE

Required Maintenance Fee: \$310.00

**Total Acres
40.000**

**Serial Number
AMC415238
Lead File Number
AMC415238**

Name & Address				Int Rel
SPIES PAUL	PO BOX 186	LA PINE, OR 97739-0186		CLAIMANT
SPIES BRENNAN	PO BOX 186	LA PINE, OR 97739-0186		CLAIMANT

Mer Twp	Rng	Sec	Quadrant	District/Field Office	County
14	0030N	0180W	033 SW	YUMA FO	LA PAZ

Act Date	Code	Action	Action Remarks	Receipt Number
04/01/2012	403	LOCATION DATE		
04/17/2012	395	RECORDATION NOTICE RECD	1	2551564
08/09/2016	483	SMALL MINER CERT FILED	2017	
08/29/2016	480	EVID OF ASSMT FILED	2016	3646702
08/13/2015	483	SMALL MINER CERT FILED	2016	
08/13/2015	480	EVID OF ASSMT FILED	2015	3367472
08/14/2014	483	SMALL MINER CERT FILED	2015	
08/14/2014	480	EVID OF ASSMT FILED	2014	3102190
08/19/2013	483	SMALL MINER CERT FILED	2014	
08/19/2013	480	EVID OF ASSMT FILED	2013	2859969
08/21/2012	483	SMALL MINER CERT FILED	2013	
08/21/2012	480	EVID OF ASSMT FILED	2012	2637018
04/16/2012	484	LOCATION YEAR / MAINTENANCE	2012	2551564
05/07/2012	669	LAND STATUS CHECKED		
04/16/2012	501	ACCT ADV IN LEAD FILE	AMC415238;	

Line Nr Remarks

UNITED STATES
DEPARTMENT OF THE INTERIOR
BUREAU OF LAND MANAGEMENT
MAINTENANCE FEE WAIVER CERTIFICATION

179

415238
FORM APPROVED
OMB NO. 1004-0114
Expires: October 31, 2016

SEE INSTRUCTIONS ON PAGE 2

- This small miner waiver is filed for the assessment year beginning on September 1, 2016 and ending on September 1, 2017
- The undersigned and all related parties owned ten or fewer mining claims, mill, or tunnel sites located and maintained on Federal lands in the United States of America on September 1, 2016
- The undersigned have performed the assessment work required by law for each mining claim listed prior to filing this waiver and understand that by filing this form, the undersigned must file an affidavit of assessment work with the Bureau of Land Management (BLM) by the December 30th following the filing of this waiver.
- The undersigned understand that if the assessment work obligation has not yet come due under 30 U.S.C. 28 (for those claims in their first assessment year only), a notice of intent to hold reciting this condition must be recorded by the December 30th following the filing of this waiver.
- The undersigned understand that mill and tunnel sites may also be listed on this waiver and be waived from payment of the maintenance fee, and that a notice of intent to hold for these sites is required to be filed with the BLM by the December 30th following the filing of this waiver.
- The undersigned understand and acknowledge that pursuant to 43 U.S.C. 1212 and 18 U.S.C. 1001, the filing or recording of a false, fictitious, or fraudulent document with the BLM may result in a fine of up to \$250,000, a prison term not to exceed five years, or both.
- The mining claims, mill or tunnel sites for which this waiver from payment of the maintenance fees is requested are:

CLAIM OR SITE NAME	BLM RECORDATION SERIAL NUMBER
1.	
2. NUGGET FINDER 10	AMC 415238 ✓
3.	
4.	
5.	
6.	
7.	
8.	
9.	
10.	

RECEIVED
BLM AZ STATE OFFICE
2016 AUG -9 A 9:30
PHOENIX, ARIZONA

The owner(s) (claimants) of the above mining claims and sites are:

PAUL SPIES
(Owner's Name - Please Print)
PO BOX 186
(Owner's Mailing Address)

Paul Spies
(Owner's Signature)
LA PINE OR 97739
(City) (State) (Zip Code)

BRENNAN SPIES
(Owner's Name - Please Print)
PO BOX 186
(Owner's Mailing Address)

Brennan Spies
(Owner's Signature)
LA PINE OR 97739
(City) (State) (Zip Code)

(Owner's Name - Please Print)

(Owner's Mailing Address)

(Owner's Signature)

(City) (State) (Zip Code)

(Owner's Name - Please Print)

(Owner's Mailing Address)

(Owner's Signature)

(City) (State) (Zip Code)

INTEREST
483
AUG 31 2016
BY: [Signature]

NWV

(Owner's Name - Please Print)	(Owner's Signature)
(Owner's Mailing Address)	(City) (State) (Zip Code)
(Owner's Name - Please Print)	(Owner's Signature)
(Owner's Mailing Address)	(City) (State) (Zip Code)
(Owner's Name - Please Print)	(Owner's Signature)
(Owner's Mailing Address)	(City) (State) (Zip Code)
(Owner's Name - Please Print)	(Owner's Signature)
(Owner's Mailing Address)	(City) (State) (Zip Code)

BLM VA STATE OFFICE
 RECEIVED
 SEP 15 2011
 HOELX-110104

18 U.S.C. 1001 and 43 U.S.C. 1212 make it a crime for any person knowingly and willfully to make to any department or agency of the United States any false, fictitious or fraudulent statements or representations as to any matter within its jurisdiction.

INSTRUCTIONS

1. This certification is made under the provisions of 43 U.S.C. § 1744 and 30 U.S.C. §28-28k and the regulations thereunder (43 CFR Part 3830).
2. The claimant(s) must fill in the dates in paragraph 1 for the beginning and ending of the assessment year for which this waiver is sought.
3. The claimant(s) must fill in the date in paragraph 2 for the beginning of the assessment year for which this waiver is sought.
4. All claim and site names and BLM serial numbers must be listed for the mining claims, mill sites, and tunnel sites for which the waiver is sought.
5. All owners of the mining claims, mill sites, and tunnel sites and their addresses must be given.
6. This waiver form must be signed by all the claimants or their designated agent, in original form. If an agent is designated, a notarized designation of agent, signed by all of the claimants with proper address given, must be submitted with this waiver.
7. This form must be filed no later than September 1st for the upcoming assessment year in the BLM State Office where the mining claims or sites are recorded, or the waiver cannot be granted by the BLM. (Example: To obtain a waiver for the assessment year 2012, which begins on September 1, 2011, you must qualify for and file for a waiver no later than September 1, 2011, in the proper BLM State Office.)
8. For all mining claims which require assessment work, you must record an affidavit of labor on or before the December 30th immediately following the filing of this waiver. For all other mining claims or sites waived, you must record a notice of intent to hold on or before the December 30th immediately following the filing of this waiver.
9. Mill and tunnel sites may also be listed on this waiver and be waived from payment of the maintenance fee. A notice of intent to hold for these sites is required to be filed by the December 30th following the filing of this waiver.

FOR OFFICIAL USE ONLY

P. A. SPIES
PO BOX 186
La Pine OR 97739-0186

CERTIFIED MAIL®



EUGENE OR 974

04 AUG 2016 PM 2 1

7015 0640 0005 2568 9257

RECEIVED
BLM AZ STATE OFFICE

2016 AUG -9 A 9:24

PHOENIX, ARIZONA

B.L.M.
1 N. Central Ave # 800
PHOENIX, AZ 85004



U.S. POSTAGE
PAID
LA PINE, OR
97739
AUG 04, 16
AMOUNT

\$3.77

R2304P118938-06

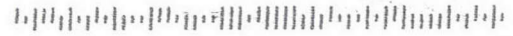


85004



1000

8500484427 0041



UNITED STATES
DEPARTMENT OF THE INTERIOR
BUREAU OF LAND MANAGEMENT

1247

415238

MAINTENANCE FEE WAIVER CERTIFICATION

AA

FORM APPROVED
OMB NO. 1004-0114
Expires: October 31, 2016

SEE INSTRUCTIONS ON PAGE 2

1. This small miner waiver is filed for the assessment year beginning on September 1, 2015 and ending on September 1, 2016.
2. The undersigned and all related parties owned ten or fewer mining claims, mill, or tunnel sites located and maintained on Federal lands in the United States of America on September 1, 2015.
3. The undersigned have performed the assessment work required by law for each mining claim listed prior to filing this waiver and understand that by filing this form, the undersigned must file an affidavit of assessment work with the Bureau of Land Management (BLM) by the December 30th following the filing of this waiver.
4. The undersigned understand that if the assessment work obligation has not yet come due under 30 U.S.C. 28 (for those claims in their first assessment year only), a notice of intent to hold reciting this condition must be recorded by the December 30th following the filing of this waiver.
5. The undersigned understand that mill and tunnel sites may also be listed on this waiver and be waived from payment of the maintenance fee, and that a notice of intent to hold for these sites is required to be filed with the BLM by the December 30th following the filing of this waiver.
6. The undersigned understand and acknowledge that pursuant to 43 U.S.C. 1212 and 18 U.S.C. 1001, the filing or recording of a false, fictitious, or fraudulent document with the BLM may result in a fine of up to \$250,000, a prison term not to exceed five years, or both.
7. The mining claims, mill or tunnel sites for which this waiver from payment of the maintenance fees is requested are:

CLAIM OR SITE NAME	BLM RECORDATION SERIAL NUMBER
1.	
2. NUGGET FINDER 10	AMC 415238 ✓
3.	
4.	
5.	
6.	
7.	
8.	
9.	
10.	

RECEIVED
BLM AZ STATE OFFICE
2015 AUG 13 P 3:26
PHOENIX, ARIZONA

The owner(s) (claimants) of the above mining claims and sites are:

PAUL SPIES
(Owner's Name - Please Print)
PO Box 186
(Owner's Mailing Address)

Paul Spies
(Owner's Signature)
La Pine OR 97739
(City) (State) (Zip Code)

Brennan Spies
(Owner's Name - Please Print)
PO Box 186
(Owner's Mailing Address)

Brennan Spies
(Owner's Signature)
La Pine OR 97739
(City) (State) (Zip Code)

(Owner's Name - Please Print)

(Owner's Mailing Address)

(Owner's Signature)

(City) (State) (Zip Code)

(Owner's Name - Please Print)

(Owner's Mailing Address)

(Owner's Signature)

(City) (State) (Zip Code)

(Continued on page 2)

INTERESTED
SEP 13 2015
BY: *pm*

ndv
9/18/2015
pm

415238

When Recorded Return Document to:

PAUL SPIES
PO Box 186
La Pine, OR 97739

Check here is this is a change of address.

Telephone: 503 819 1118

E-mail address:

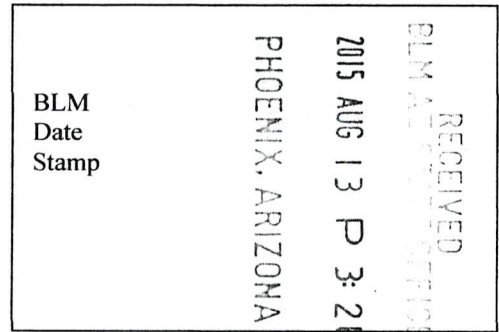
AFFIDAVIT OF PERFORMANCE OF ANNUAL WORK

1. State of Arizona, County of La Paz ss:

2. I (Name) PAUL SPIES

3. Reside at (Address) PO Box 186

City La Pine County Deschutes



State OR Zip 97739 being duly sworn, depose and say that I am a citizen of the United States, more than eighteen years of age, and that all of the facts set forth in this affidavit, subject to the provisions and penalties of 18 U.S.C. 1001 pertaining to the filing of false, fictitious, or fraudulent statements with the United States, are true and correct according to the best of my knowledge, information and belief.

4. Owner's name and address (If not shown in Items 1-3 above).

5. That I am personally acquainted with the mining claim(s). The work and improvements were made by and at the expense of the owner(s) of said claim(s). Said contiguous group of claims, listed on this document, are situated in the


Gila Salt River (optional) Mining District; La Paz County, Arizona.

Line No.	AMC NUMBER	CLAIM/SITE NAME	COUNTY RECORDER DATA (If available)	TWP	RNG	SEC
1	415238	Nugget FINDER 10		3N	18W	033
2						
3						
4						
5						
6						

Form: MCF108

Revised July 2014

Page 1 of 2



RECEIVED
BLM FIELD OFFICE
PHOENIX, ARIZONA
2015 AUG 13 P 3:26

BLM
Date
Stamp

7						
8						
9						
10						

6. That between the dates starting at 12 o'clock noon on September 1, 20 14 and ending at 12 o'clock noon on September 1, 20 15 at least \$ ~~100~~ 150 dollars worth of work and improvements were done and performed upon said claim(s) or upon one or more of a contiguous group of claims for the benefit of all, wholly or partly outside of a contiguous group of claims for the benefit of all, not including the location work.

7. That the following persons were employed to perform the work and improvements described herein: _____
PAUL SPIES

8. That the work and improvements performed were: ROAD Access improved,
monument maintenance

9. Dated: 8/11/15 Signature: Paul Spies

SUBSCRIBED AND SWORN TO before me, a Notary Public, this 11th day of August 20 15

By: Rian Landsem

Notary Public [Signature]

My Commission Expires July 07, 2019



Bureau of Land Management
Arizona State Office
www.blm.gov/az

No. of Claims: 1 x \$10 = \$10.00
Check No.: 1855 Init. CAH
Receipt No.: 3367472
For BLM Use Only

United States Department of the Interior
Bureau of Land Management
 LANDS/RECREATION & PLANNING
 ONE N CENTRAL AVE
 PHOENIX, AZ 85004 -2203
 Phone: 602-417-9200

Receipt

No: 3367472

Transaction #: 3465555	
Date of Transaction: 08/14/2015	
CUSTOMER:	
PAUL A SPIES PO BOX 186 LA PINE,OR 97739-0186 US	

LINE #	QTY	DESCRIPTION	REMARKS	UNIT PRICE	TOTAL
1	1.00	LOCATABLE MINERALS / MINING CLAIMS-NOT NEW-UNADJUD,ONE AUTH NO. ONLY / MINING CLAIM MONEY RECEIVED CASES: AMC415238/\$10.00	MAINT FEE WAIVER (1) 2016 / POL (1) 2015	- n/a -	10.00
TOTAL:					\$10.00

PAYMENT INFORMATION					
1	AMOUNT:	10.00	POSTMARKED:	08/10/2015	
	TYPE:	CHECK	RECEIVED:	08/13/2015	
	CHECK NO:	1855			
	NAME:	SPIES, PAUL A PO BOX 186 LA PINE OR 97739-0186 US			

REMARKS

This receipt was generated by the automated BLM Collections and Billing System and is a paper representation of a portion of the official electronic record contained therein.

ENTERED
 AUG 18 2015
 BY: *[Signature]*

8/14/2015

P.A.S.

Po Box 186

La Pine OR 97739

RECEIVED
BLM STATE OFFICE

2015 AUG 13 P 3:26

PHOENIX, ARIZONA

BLM

ONE N. CENTRAL AVE

PHOENIX, AZ 85004-2203

This envelope is made from post-consumer waste. Please recycle - again.

PRIORITY[®] ★ MAIL ★

 DATE OF DELIVERY SPECIFIED*

 USPS TRACKING™ INCLUDED*

 INSURANCE INCLUDED*

 PICKUP AVAILABLE

* Domestic only

RECEIVED
BLM AZ STATE OFFICE
2015 AUG 13 P 3:26
PHOENIX, ARIZONA

Expected Delivery Day: 08/13/15

WHEN
A C
LAE

USPS TRACKING NUMBER



9505 5110 2970 5223 6234 78



PS00001000014

EP14F July 2013
OD: 12.5 x 9.5

VISIT US AT USPS.COM[®]
ORDER FREE SUPPLIES ONLINE



FROM:

J.A.S.
PO Box 186
LA Pine OR
97739

TO:

BLM
ONE N. CENTRAL Ave
PHOENIX AZ 85004-2203

This packaging is the property of the U.S. Postal Service® and is provided solely for use in sending Priority Mail® shipments. Misuse may be a violation of federal law. This packaging is not for resale. EP14F © U.S. Postal Service; July 2013; All rights reserved.

Corrected Waiver

Form 3830-2
(October 2013)

UNITED STATES
DEPARTMENT OF THE INTERIOR
BUREAU OF LAND MANAGEMENT
MAINTENANCE FEE WAIVER CERTIFICATION

#284

FORM APPROVED **NEWER FORM**
OMB NO. 1004-0114
Expires: October 31, 2016

Amc 415238

(PB)

SEE INSTRUCTIONS ON PAGE 2

- This small miner waiver is filed for the assessment year beginning on September 1, 2014 and ending on September 1, 2015.
- The undersigned and all related parties owned ten or fewer mining claims, mill, or tunnel sites located and maintained on Federal lands in the United States of America on September 1, 2014.
- The undersigned have performed the assessment work required by law for each mining claim listed prior to filing this waiver and understand that by filing this form, the undersigned must file an affidavit of assessment work with the Bureau of Land Management (BLM) by the December 30th following the filing of this waiver.
- The undersigned understand that if the assessment work obligation has not yet come due under 30 U.S.C. 28 (for those claims in their first assessment year only), a notice of intent to hold reciting this condition must be recorded by the December 30th following the filing of this waiver.
- The undersigned understand that mill and tunnel sites may also be listed on this waiver and be waived from payment of the maintenance fee, and that a notice of intent to hold for these sites is required to be filed with the BLM by the December 30th following the filing of this waiver.
- The undersigned understand and acknowledge that pursuant to 43 U.S.C. 1212 and 18 U.S.C. 1001, the filing or recording of a false, fictitious, or fraudulent document with the BLM may result in a fine of up to \$250,000, a prison term not to exceed five years, or both.
- The mining claims, mill or tunnel sites for which this waiver from payment of the maintenance fees is requested are:

CLAIM OR SITE NAME	BLM RECORDATION SERIAL NUMBER
1.	
2. <u>NUGGET FINDER 10</u>	<u>AMC 415238</u>
3.	
4.	
5.	
6.	
7.	
8.	
9.	
10.	

RECEIVED
BLM AZ STATE OFFICE
2014 OCT -6 PM 1:34
PHOENIX, ARIZONA

The owner(s) (claimants) of the above mining claims and sites are:

PAUL SPIES ✓
(Owner's Name - Please Print)
PO Box 186
(Owner's Mailing Address)

Paul Spies
(Owner's Signature)
La Pine OR 97739
(City) (State) (Zip Code)

Brennan Spies ✓
(Owner's Name - Please Print)
PO Box 186
(Owner's Mailing Address)

Brennan Spies
(Owner's Signature)
La Pine OR 97739
(City) (State) (Zip Code)

(Owner's Name - Please Print)

(Owner's Signature)

(Owner's Mailing Address)

(City) (State) (Zip Code)

(Owner's Name - Please Print)

(Owner's Signature)

(Owner's Mailing Address)


(City) (State) (Zip Code)

(Continued on page 2)

New Form to replace expired form sent on Aug 14 2014 (PB)

AC 247
CANCELLED OCT 08 2014
(PB) WAIVER CURED
used the most current form.

Po Box 186
La Pine OR
97739




BLM

ONE N. Central Ave # 800
PHOENIX AZ 85004

PHOENIX, ARIZONA
2014 OCT - 6 P 1:34
RECEIVED
BLM AZ STATE OFFICE



Po Box 186
La Pine OR
97739



BLM

ONE N. Central Ave # 800
PHOENIX AZ 85004

PHOENIX, ARIZONA

2014 OCT - 9 P 1: 34

RECEIVED
BLM AZ STATE OFFICE

~~85004~~

284

UNITED STATES DEPARTMENT OF THE INTERIOR
BUREAU OF LAND MANAGEMENT

MAINTENANCE FEE WAIVER CERTIFICATION

ADA

FORM APPROVED
OMB NO. 1004-0114
Expires: December 31, 2006

SEE INSTRUCTIONS ON REVERSE

AMC 415238

1. This small miner waiver is filed for the assessment year beginning at noon on September 1, 2014 and ending at noon on September 1, 2015
2. The undersigned and all related parties owned ten or fewer mining claims, mill, or tunnel sites located and maintained on Federal lands in the United States of America on September 1, 2014.
3. The undersigned have performed the assessment work required by law for each mining claim listed prior to filing this waiver and understand that by filing this form; an affidavit of assessment work must be recorded by the December 30th following the filing of this waiver.
4. The undersigned understand that if the assessment work obligation has not yet come due under 30 U.S.C. 28 (for those claims in their first assessment year only); a notice of intent to hold reciting this condition must be recorded by the December 30th following the filing of this waiver.
5. The undersigned understand that mill and tunnel sites may also be listed upon this waiver and be waived from payment of the maintenance fee; and that a notice of intent to hold for these sites is required to be recorded by the December 30th immediately following the filing of this waiver.
6. The undersigned understand and acknowledge that pursuant to 43 U.S.C. 1212 and 18 U.S.C. 1001; the filing or recording of a false, fictitious, or fraudulent document with the Bureau of Land Management may result in a fine of up to \$250,000, a prison term not to exceed five years, or both.
7. The mining claims, mill or tunnel sites for which this waiver from payment of the maintenance fees is requested are:

CLAIM OR SITE NAME	BLM RECORDATION SERIAL NUMBER
1. Nugget FINDER 10	✓ AMC 415238
2.	
3.	
4.	
5.	
6.	
7.	
8.	
9.	
10.	

RECEIVED
BLM AZ STATE OFFICE
2014 AUG 14 P 2:36
PHOENIX, ARIZONA

The owner(s) (claimants) of the above mining claims and sites are:

PAUL SPIES ✓
(Owner's Name - Please Print)
Po Box 186
(Street or P.O. Box)
La Pine OR 97739
(City) (State) (Zip Code)

Paul Spies
(Owner's Signature)

Brennan Spies ✓
(Owner's Name - Please Print)
Po Box 186
(Street or P.O. Box)
La Pine OR 97739
(City) (State) (Zip Code)

Brennan Spies
(Owner's Signature)

ENTERED
AC 483
SEP 11 2014
AC 247 Entered
BY: PB Expired Form

(Owner's Name - Please Print)
(Street or P.O. Box)
(City) (State) (Zip Code)

(Owner's Signature)

(Continued on page 2) CHECKED SEP 22 2014
PB

expired form

(Owner's Name - Please Print)	(Owner's Signature)		
(Street or P.O. Box)	(City)	(State)	(Zip Code)
(Owner's Name - Please Print)	(Owner's Signature)		
(Street or P.O. Box)	(City)	(State)	(Zip Code)
(Owner's Name - Please Print)	(Owner's Signature)		
(Street or P.O. Box)	(City)	(State)	(Zip Code)
(Owner's Name - Please Print)	(Owner's Signature)		
(Street or P.O. Box)	(City)	(State)	(Zip Code)

RECEIVED
 BLM AZ STATE OFFICE
 2011 AUG 14 P 2 36
 PHOENIX ARIZONA

INSTRUCTIONS

- This certification is made under the provisions of § 1744 of Title 43 and § 28-28k of Title 30 of the United States Code; and the regulations thereunder (43 CFR Part 3830).
- The claimant(s) **must** fill in the dates in paragraph 1 for the beginning and ending of the assessment year for which this waiver is sought.
- The claimant(s) **must** fill in the date in paragraph 2 for the beginning of the assessment year for which this waiver is sought.
- All claim and site names and Bureau of Land Management (BLM) serial numbers **must** be listed for the mining claims, mill sites, and tunnel sites for which the waiver is sought.
- All owners of the mining claims, mill sites, and tunnel sites and their addresses **must** be given.
- This waiver form **must** be signed by all the claimants or their designated agent, in original form. If an agent is designated, a notarized designation of agent, signed by all of the claimants with proper address given, **must** be submitted with this waiver.
- This form **must** be filed no later than September 1st for the upcoming assessment year in the BLM State Office where the mining claims or sites are recorded, or the waiver cannot be granted by the BLM. (Example: to obtain a waiver for the assessment year 2000, which begins at noon on September 1, 1999, you **must** qualify for and file for a waiver no later than September 1, 1999, in the proper BLM State Office).
- For all mining claims which require assessment work, you **must** record an affidavit of labor on or before the December 30th immediately following the filing of this waiver. For all other mining claims or sites waived, you **must** record a notice of intent to hold on or before the December 30th immediately following the filing of this waiver.
- Mill and tunnel sites may also be listed upon this waiver and be waived from payment of the maintenance fee. A notice of intent to hold for these sites is required to be filed by the December 30th following the filing of this waiver.

NOTICE/BURDEN HOURS STATEMENT

The Privacy Act of 1974, *as amended*, and the regulation in 43 CFR 2.48(d) provide that you be furnished the following information in connection with the information required by this certification of waiver from rental fees.

AUTHORITY: 30 U.S.C. 28-28k; 43 U.S.C. 1201, 1457, 1740, and 1744; and 43 CFR 3830.

PRINCIPLE PURPOSE: This information is to be used to verify that the owner(s) (claimants) of a mining claim has complied with 30 U.S.C. 28f and is entitled to perform assessment work in lieu of paying the maintenance fee for the mining claims listed on this form.

ROUTINE USE: (1) Adjudication of the claimant(s) certification of waiver from paying the maintenance fee otherwise required by 30 U.S.C. 28f. (2) Disclosure may be made to appropriate Federal agencies when location is made within the agency's geographic area of responsibility. (3) Information from the record and/or the record will be transferred to the appropriate Federal, State, or local agency, or a member of the public in response to a specific request for pertinent information. (4) Information may also be provided to the Department of Justice or in a proceeding before a court or adjudicative body; or to Federal, State, local or foreign agencies when needed for enforcement of civil or criminal codes or applicable regulations concerning title rights upon the public land.

EFFECT OF NOT PROVIDING INFORMATION: Disclosure of this information is required by 30 U.S.C. 28f and 43 CFR Part 3830 for those qualified claimants wishing to take the small miner waiver allowed. Failure to supply the information required in this form to support the claimants certification of waiver from payment of the otherwise required maintenance fees will result in the waiver being disallowed and the mining claims subject to forfeiture by BLM under 30 U.S.C. 28i.

The Paperwork Reduction Act of 1995 requires us to inform you that: This information is being collected to allow the BLM to determine if you qualify for a waiver from the payment of \$100 per mining claim or site maintenance fee established in 30 U.S.C. 28f and the implementing regulations at 43 CFR 3830. A response to this request is required in accordance with the statute to obtain your benefit.

BLM would like you to know that you do not have to respond to this, or any other, Federal agency-sponsored information collection unless it displays a currently valid OMB control number.

Public reporting burden for this form is estimated to average 8 minutes (0.133 hours) per response, including time to review instructions, gathering and maintaining data, and completing and reviewing the form. Direct comments regarding this burden estimate, or any other aspect of this form, to the U.S. Department of the Interior, Bureau of Land Management, (1004-0114) Bureau Information Collection Clearance Officer (WO-630), Mail Stop 401 LS, 1849 C St, N.W., Washington, D.C. 20240.

FOR OFFICIAL USE ONLY

When Recorded Return Document to:

PAUL SPIES
PO BOX 186

La Pine, OR 97739

Check here is this is a change of address.

Telephone: 503 819 1118

E-mail address: _____

SEP 23 2014 3:50 pm Speke to Paul on the phone;
He will send in another Waiver on an updated form.
10/3 ✓ PS

AFFIDAVIT OF PERFORMANCE OF ANNUAL WORK

1. State of Arizona, County of La Paz ss:

2. I (Name) PAUL SPIES

3. Reside at (Address) PO Box 186

City La Pine County Deschutes

State OR Zip 97739 being duly sworn, depose and say that I am a citizen of the United States, more than eighteen years of age, and that all of the facts set forth in this affidavit, subject to the provisions and penalties of 18 U.S.C. 1001 pertaining to the filing of false, fictitious, or fraudulent statements with the United States, are true and correct according to the best of my knowledge, information and belief.

4. Owner's name and address (If not shown in Items 1-3 above). _____

5. That I am personally acquainted with the mining claim(s). The work and improvements were made by and at the expense of the owner(s) of said claim(s). Said contiguous group of claims, listed on this document, are situated in the

GILA SALT RIVER (optional) Mining District; La Paz County, Arizona.

Line No.	AMC NUMBER	CLAIM/SITE NAME	COUNTY RECORDER DATA (If available)	TWP	RNG	SEC
1	415238	Nugget Finder 10		3N	18W	033
2						
3						
4						
5						
6						

RECEIVED
 BLM AZ STATE OFFICE
 2014 AUG 14 P 2:35
 PHOENIX, ARIZONA
 BLM
 Date
 Stamp

ENTERED
AUG 18 2014
BY: RAM

RECEIVED
 BLM AZ STATE OFFICE
 PHOENIX, ARIZONA
 2014 AUG 14 P 2:35
 BLM
 Date
 Stamp

7						
8						
9						
10						

6. That between the dates starting at 12 o'clock noon on September 1, 20 13 and ending at 12 o'clock noon on September 1, 20 14 at least \$ 100 dollars worth of work and improvements were done and performed upon said claim(s) or upon one or more of a contiguous group of claims for the benefit of all, wholly or partly outside of a contiguous group of claims for the benefit of all, not including the location work.

7. That the following persons were employed to perform the work and improvements described herein: _____
PAUL SPIES

8. That the work and improvements performed were: improved ROAD ACCESS,
monument maintenance


9. Dated: 8-11-14 Signature: Paul Spies

SUBSCRIBED AND SWORN TO before me, a Notary Public, this 11th day of AUG 20 14

By: PAUL SPIES

Notary Public Michelle Lynn Ferrando

My Commission Expires DEC 15, 14



Bureau of Land Management
 Arizona State Office

No. of Claims: 1 x \$10 = \$10.00
 Check No.: 1767 Init. A.S.
 Receipt No.: 3102190
 For BLM Use Only

Form: MCF108
 Revised Jan. 2006
 Page 2 of 2


CERTIFIED MAIL™



7012 3460 0002 5664 0398



1000



85004

U.S. POSTAGE-PAID-
SALEM, OR
97301
AUG 11, 14
AMOUNT

\$3.79
00068676-10

PAS.
PO Box 186
La Pine OR 97739

RECEIVED
BLM AZ STATE OFFICE

2014 AUG 14 P 2:35

PHOENIX, ARIZONA

BLM
ONE N. Central Ave
PHOENIX AZ 85004

85004442700




0000 0000 0000 0000 0000 0000 0000 0000 0000 0000

7012 3460 0002 5664 0398

PLACE STICKER AT TOP OF ENVELOPE TO THE RIGHT
OF THE RETURN ADDRESS, FOLD AT DOTTED LINE

United States Department of the Interior
 Bureau of Land Management
 LANDS/RECREATION & PLANNING
 ONE N CENTRAL AVE
 PHOENIX, AZ 85004 -2203
 Phone: 602-417-9200



Receipt

No: 3102190

Transaction #: 3193754	
Date of Transaction: 08/15/2014	
CUSTOMER:	
PAUL A SPIES PO BOX 186 LA PINE, OR 97739-0186 US	

LINE #	QTY	DESCRIPTION	REMARKS	UNIT PRICE	TOTAL
1	1.00	LOCATABLE MINERALS / MINING CLAIMS-NOT NEW-UNADJUD, ONE AUTH NO. ONLY / MINING CLAIM MONEY RECEIVED CASES: AMC415238/\$10.00	MANIT FEE WAIVER (1) 2015 / POL (1) 2014	- n/a -	10.00
TOTAL:					\$10.00

PAYMENT INFORMATION					
1	AMOUNT:	10.00	POSTMARKED:	08/11/2014	
	TYPE:	CHECK	RECEIVED:	08/14/2014	
	CHECK NO:	1767			
	NAME:	SPIES, PAUL A PO BOX 186 LA PINE OR 97739-0186 US			

REMARKS

This receipt was generated by the automated BLM Collections and Billing System and is a paper representation of a portion of the official electronic record contained therein.

UNITED STATES
DEPARTMENT OF THE INTERIOR
BUREAU OF LAND MANAGEMENT

MAINTENANCE FEE WAIVER CERTIFICATION

DAH

334

FORM APPROVED
OMB NO. 1004-0114
Expires: February 28, 2010

415238

SEE INSTRUCTIONS ON PAGE 2

1. This small miner waiver is filed for the assessment year beginning at noon on September 1, 2013 and ending at noon on September 1, 2014.
2. The undersigned and all related parties owned ten or fewer mining claims, mill, or tunnel sites located and maintained on Federal lands in the United States of America on September 1, 2013.
3. The undersigned have performed the assessment work required by law for each mining claim listed prior to filing this waiver and understand that by filing this form; an affidavit of assessment work must be recorded by the December 30th following the filing of this waiver.
4. The undersigned understand that if the assessment work obligation has not yet come due under 30 U.S.C. 28 (for those claims in their first assessment year only); a notice of intent to hold reciting this condition must be recorded by the December 30th following the filing of this waiver.
5. The undersigned understand that mill and tunnel sites may also be listed upon this waiver and be waived from payment of the maintenance fee; and that a notice of intent to hold for these sites is required to be recorded by the December 30th immediately following the filing of this waiver.
6. The undersigned understand and acknowledge that pursuant to 43 U.S.C. 1212 and 18 U.S.C. 1001; the filing or recording of a false, fictitious, or fraudulent document with the Bureau of Land Management may result in a fine of up to \$250,000, a prison term not to exceed five years, or both.
7. The mining claims, mill or tunnel sites for which this waiver from payment of the maintenance fees is requested are:

CLAIM OR SITE NAME	BLM RECORDATION SERIAL NUMBER
1. NUGGET FINDER 10	✓ AMC 415238
2.	
3.	
4.	
5.	
6.	
7.	
8.	
9.	
10.	

The owner(s) (claimants) of the above mining claims and sites are:

PAUL SPIES
(Owner's Name - Please Print)

Po Box 186
(Street or P.O. Box)

La Pine OR 97739
(City) (State) (Zip Code)

BRENNAN SPIES
(Owner's Name - Please Print)

Po Box 186
(Street or P.O. Box)

La Pine OR 97739
(City) (State) (Zip Code)

(Owner's Name - Please Print)

(Street or P.O. Box)

(City) (State) (Zip Code)

Continued on page 2)

Paul Spies
(Owner's Signature)

B Spies
(Owner's Signature)

(Owner's Signature)

PHOENIX, ARIZONA
2013 AUG 9 PM 3:46
BLM AZ FORM 1000-108
RECEIVED

ENTERED
SEP 17 2013
BY: RE

When Recorded Return Document

PAUL SPIES
PO BOX 186

La Pine OR 97739

Check here if this is a change of address.

Telephone: 503 819 1118

E-mail address: _____

AFFIDAVIT OF PERFORMANCE OF ANNUAL WORK

1. State of Arizona, County of La Paz ss:


2. I (Name) PAUL SPIES

3. Reside at (Address) PO BOX 186

City La Pine County Deschutes

State OR zip 97739 being duly sworn, depose and say that I am a citizen of the United States, more than eighteen years of age, and that all of the facts set forth in this affidavit, subject to the provisions and penalties of 18 U.S.C. 1001 pertaining to the filing of false, fictitious, or fraudulent statements with the United States, are true and correct according to the best of my knowledge, information and belief.

4. Owner's name and address (if not shown in items 1-3 above). _____



5. That I am personally acquainted with the mining claim(s). The work and improvements were made by and at the expense of the owner(s) of said claim(s). Said contiguous group of claims, listed on this document, are situated in the

GILA SALT RIVER (optional) Mining District; La Paz County, Arizona.

Line No.	AMC NUMBER	CLAIM/SITE NAME	COUNTY RECORDER DATA (If available)	TWP	RNG	SEC
1	495238	NUGGET FINDER 10		3N	18W	033
2						
3						
4						
5						
6						

Form: MCF108
Revised Jan. 2006
Page 1 of 2

ENTERED
SEP 04 2013
BY: AT

BLM
Date
Stamp

RECEIVED
BLM AZ STATE OFFICE
PHOENIX, ARIZONA
AUG 19 PM 3:46

7					
8					
9					
10					

6. That between the dates starting at 12 o'clock noon on September 1, 20 12 and ending at 12 o'clock noon on September 1, 20 13 at least \$ 100 dollars worth of work and improvements were done and performed upon said claim(s) or upon one or more of a contiguous group of claims for the benefit of all, wholly or partly outside of a contiguous group of claims for the benefit of all, not including the location work.

7. That the following persons were employed to perform the work and improvements described herein: PAUL SPIES

8. That the work and improvements performed were: IMPROVED ROAD ACCESS, Monument maintenance


9. Dated: 8-14-13 Signature: Paul Spies

SUBSCRIBED AND SWORN TO before me, a Notary Public, this 14th day of August 2013

By: Paul Spies

Notary Public: Mel Oakwood

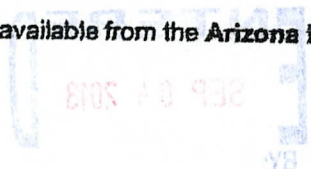
My Commission Expires April 17, 2016



Bureau of Land Management
Arizona State Office

No. of Claims: 1 x \$10 = \$10.00
 Check No.: 1712 Init. CAH
 Receipt No.: 2859969
 For BLM Use Only

Form: MCF102
 Revised Jan. 2006
 Page 2 of 2



PA SPIES

POB 186

La Pine OR
97739

PORTLAND OR 970

15 AUG 2013 PM 3 L



Equality
FOREVER

BUREAU of Land Management
ONE N. CENTRAL Ave
Suite 800
Phoenix AZ 85004

PHOENIX, ARIZONA

15 AUG 19 PM 3:46

PHOENIX, ARIZONA

65004442700



United States Department of the Interior
Bureau of Land Management
 LANDS/RECREATION & PLANNING
 ONE N CENTRAL AVE
 PHOENIX, AZ 85004 -2203
 Phone: 602-417-9200

Receipt

No: 2859969

Transaction #: 2945821	
Date of Transaction: 08/20/2013	
CUSTOMER:	
PAUL SPIES PO BOX 186 LA PINE,OR 97739-0186 US	

LINE #	QTY	DESCRIPTION	REMARKS	UNIT PRICE	TOTAL
1	1.00	LOCATABLE MINERALS / MINING CLAIMS-NOT NEW-UNADJUD,ONE AUTH NO. ONLY / MINING CLAIM MONEY RECEIVED CASES: AMC415238/\$10.00	MAINT FEE WAIVER (1) 2014 / POL (1) 2013	- n/a -	10.00
TOTAL:					\$10.00

PAYMENT INFORMATION					
1	AMOUNT:	10.00	POSTMARKED:	08/15/2013	
	TYPE:	CHECK	RECEIVED:	08/19/2013	
	CHECK NO:	1712			
	NAME:	SPIES, PAUL A PO BOX 186 LA PINE OR 97739-0186 US			

REMARKS

This receipt was generated by the automated BLM Collections and Billing System and is a paper representation of a portion of the official electronic record contained therein.

UNITED STATES
DEPARTMENT OF THE INTERIOR
BUREAU OF LAND MANAGEMENT

MAINTENANCE FEE WAIVER CERTIFICATION

Amc 415238

FORM APPROVED
OMB NO. 1004-0114
Expires: February 28, 2010

363

SEE INSTRUCTIONS ON PAGE 2

- This small miner waiver is filed for the assessment year beginning at noon on September 1, 2012 and ending at noon on September 1, 2013.
- The undersigned and all related parties owned ten or fewer mining claims, mill, or tunnel sites located and maintained on Federal lands in the United States of America on September 1, 2012.
- The undersigned have performed the assessment work required by law for each mining claim listed prior to filing this waiver and understand that by filing this form; an affidavit of assessment work must be recorded by the December 30th following the filing of this waiver.
- The undersigned understand that if the assessment work obligation has not yet come due under 30 U.S.C. 28 (for those claims in their first assessment year only); a notice of intent to hold reciting this condition must be recorded by the December 30th following the filing of this waiver.
- The undersigned understand that mill and tunnel sites may also be listed upon this waiver and be waived from payment of the maintenance fee; and that a notice of intent to hold for these sites is required to be recorded by the December 30th immediately following the filing of this waiver.
- The undersigned understand and acknowledge that pursuant to 43 U.S.C. 1212 and 18 U.S.C. 1001; the filing or recording of a false, fictitious, or fraudulent document with the Bureau of Land Management may result in a fine of up to \$250,000, a prison term not to exceed five years, or both.
- The mining claims, mill or tunnel sites for which this waiver from payment of the maintenance fees is requested are:

CLAIM OR SITE NAME	BLM RECORDATION SERIAL NUMBER
1. NUGGET FINDER 10	Amc 415238
2.	
3.	
4.	
5.	
6.	
7.	
8.	
9.	
10.	

The owner(s) (claimants) of the above mining claims and sites are:

PAUL SPIES
(Owner's Name - Please Print)

Paul A. Spies
(Owner's Signature)

Po Box 186
(Street or P.O. Box)

La Pine OR 97739
(City) (State) (Zip Code)

Brennan Spies
(Owner's Name - Please Print)

B Spies
(Owner's Signature)

Po Box 186
(Street or P.O. Box)

La Pine OR 97739
(City) (State) (Zip Code)

(Owner's Name - Please Print)

(Owner's Signature)

(Street or P.O. Box)

(City) (State) (Zip Code)

ENTERED INTO COMPUTER 9/13/2012 TS

RECEIVED
BLM AZ STATE OFFICE
2012 AUG 21 A 8:48
PHOENIX, ARIZONA

When Recorded Return Document to:

PAUL SPIES
PO Box 186
La Pine OR 97739

Check here if this is a change of address.

Telephone: 503-819-1118

E-mail address: _____


AFFIDAVIT OF PERFORMANCE OF ANNUAL WORK

1. State of Arizona, County of La Paz ss:

2. I (Name) PAUL SPIES

3. Reside at (Address) PO Box 186

City La Pine County Deschutes



State OR Zip 97739 being duly sworn, depose and say that I am a citizen of the United States, more than eighteen years of age, and that all of the facts set forth in this affidavit, subject to the provisions and penalties of 18 U.S.C. 1001 pertaining to the filing of false, fictitious, or fraudulent statements with the United States, are true and correct according to the best of my knowledge, information and belief.

4. Owner's name and address (if not shown in items 1-3 above): _____

5. That I am personally acquainted with the mining claim(s). The work and improvements were made by and at the expense of the owner(s) of said claim(s). Said contiguous group of claims, listed on this document, are situated in the

GILA SALT RIVER Meridian (optional) Mining District: La Paz County, Arizona.

Line No.	AMC NUMBER	CLAIM/SITE NAME	COUNTY RECORDER DATA (if available)	TWP	RNG	SEC
1	415238	Nugget FINDER 10		3N	18W	033
2						
3						
4						
5						
6						

RECEIVED
 BLM AZ STATE OFFICE
 PHOENIX, ARIZONA
 2012 AUG 21 A 8:48
 BLM
 Date
 Stamp

7						
8						
9						
10						

6. That between the dates starting at 12 o'clock noon on September 1, 20 11 and ending at 12 o'clock noon on September 1, 20 12 at least \$ 100 dollars worth of work and improvements were done and performed upon said claim(s) or upon one or more of a contiguous group of claims for the benefit of all, wholly or partly outside of a contiguous group of claims for the benefit of all, not including the location work.


7. That the following persons were employed to perform the work and improvements described herein: PAUL SPIES

8. That the work and improvements performed were: Monument maintenance, Graded Access Road

9. Dated: 8-16-12 Signature: Paul A. Spies

SUBSCRIBED AND SWORN TO before me, a Notary Public, this 17th day of August 2012

By: Paul A. Spies
 Notary Public [Signature]
 My Commission Expires April 12, 2016



Bureau of Land Management
 Arizona State Office

No. of Claims: 1 x \$10 = 10.00
 Check No.: 1697 Init. [Signature]
 Receipt No.: 2637018
 For BLM Use Only

P. Spies

Po Box 186

La Pine OR

RECEIVED
BLM AZ STATE OFFICE

7739

2012 AUG 21 A 8:35

PHOENIX, ARIZONA

Bureau of Land Management
ONE N. CENTRAL Ave
PHOENIX AZ 85004

P. Spies
PO Box 186
La Pine OR

RECEIVED
BLM AZ STATE OFFICE

2012 AUG 21 A 8:35

PHOENIX, ARIZONA

Bureau of Land Management
ONE N. CENTRAL Ave
PHOENIX AZ 85004



Flat Rate Mailing Envelope

OFFICE
AUG 21 A 8:35
TUCSON, ARIZONA

U.S. POSTAGE
PAID
LA PINE, OR
97739
AUG 17, 12
AMOUNT
\$5.90
00032046-04

1006 85004

United States Postal Service®
DELIVERY CONFIRMATION™



0310 3490 0001 0779 1393

United States Department of the Interior
Bureau of Land Management
 LANDS/RECREATION & PLANNING
 ONE N CENTRAL AVE
 PHOENIX, AZ 85004 -2203
 Phone: 602-417-9200

Receipt

No: 2637018

Transaction #: 2717617	
Date of Transaction: 08/22/2012	
CUSTOMER:	
PAUL SPIES PO BOX 186 LA PINE, OR 97739-0186 US	

LINE #	QTY	DESCRIPTION	REMARKS	UNIT PRICE	TOTAL
1	1.00	LOCATABLE MINERALS / MINING CLAIMS- NOT NEW-UNADJUD, ONE AUTH NO. ONLY / MINING CLAIM MONEY RECEIVED CASES: AMC415238/\$10.00	2012 POL & 2013 WAIV (1)	- n/a -	10.00
TOTAL:					\$10.00

PAYMENT INFORMATION			
1	AMOUNT:	10.00	POSTMARKED: N/A
	TYPE:	CHECK	RECEIVED: 08/21/2012
	CHECK NO:	1697	
	NAME:	SPIES, PAUL PO BOX 186 LA PINE OR 97739-0186 US	

REMARKS

This receipt was generated by the automated BLM Collections and Billing System and is a paper representation of a portion of the official electronic record contained therein.

NOTICE!!

These documents have been scanned!

Do not place un-scanned documents beneath this notice!

Do not remove this notice from this file!

GPO Jacket No. 560-102
Print Order 61540
Rise Business Services, LLC
Job=AZ15 5/14/2019



Box Number= AZ15048



Claim Begin-End: AMC415238-AMC415238

6 Location Notices-Amendments and Supporting Documents



AZ15048-9 AMC414884-AMC415438

MILITARY CLAIM STATUS REPORT

DATA ENTERED APR 23 2012 PB

MTP Checked by APR 23 2012 PB
GEO Checked by APR 23 2012 PB

LEAD SERIAL NUMBER AMC 415238 thru AMC

OF CLAIMS & TYPE

_____ LODGE
_____ PLACER
1 ASSOCIATION PLACER
_____ MILL SITE
_____ TUNNEL SITE

CHARGES

Location Fee @ \$34 = \$ 34.00
Processing Fee @ \$15 = \$ 15.00
Maintenance Fee @ \$140 = \$ 140.00
Overage (+) \$ _____
Shortage (-) \$ _____
Other Fees \$ _____
TOTAL \$ 189.00

ARE THERE ENOUGH LOCATORS?

Yes [X] No []

DOCUMENTS RECEIVED VIA -

Over-the-Counter [] Mail [X]

TIMELY FILED?

Yes [X] No []

LEGAL DESCRIPTION - T 3N R 18W SEC 33
T _____ R _____ SEC _____
T _____ R _____ SEC _____
T _____ R _____ SEC _____

BLM [] FOREST SERVICE [] SUBJ TO PL 359: Yes [] No []

WILDERNESS AREA: No [] Yes []

SPLIT ESTATE - N/A [] SX [] PX [] SRHA [] OTHER []

Proper Notice Filed if Located on SHRA Lands? N/A [] Yes [] No []

RECONVEYED MINERALS ON BLM LANDS REQUIRE OPENING ORDERS FROM 1944 TO 1993 -

Open to Entry on: _____ N/A []

COMMENTS/STATUS - VOID [] PARTIALLY VOID [] PVT MINERALS [] WITHDRAWN LANDS []

OTHER [] No Location Date on McForm PB Filed T.S.

Claimant acknowledges that portions of the following claims(s) site(s) may be void or voidable.

Printed Name of Claimant _____ Signature of Claimant _____

***** FINAL ADJUDICATION *****

DATE 5/17/2012 INITIALS TS

ANC415238

LOCATION NOTICE FOR PLACER MINING CLAIM

NOTICE IS HEREBY GIVEN that the NUGGET FINDER 10
_____ placer mining claim has been located by
PAUL + Brennan Spies whose current mailing
address is PO Box 186
La Pine OR 97739

RECEIVED
BLM FIELD OFFICE
2012 APR 16 PM 2:31
PHOENIX, ARIZONA
BLM
Date
Stamp

The general course of this claim is SQUARE and it is situated in
La Paz County, Arizona.

This claim is 1320 feet in length and 1320 feet in width. This claim runs from the
location monument on which this location notice is posted approximately 5' feet in a N
direction to the SE end line and 1320 feet in a W direction to the SW end line.
This claim is marked by four monuments, one at each corner of the claim.

The location monument on which this notice is posted is situated within Section 033, Township
3 N, Range 18 W, Gila Salt River Base and Meridian, Arizona. This claim encompasses
portions of the following legal subdivision(s) if located by legal subdivision or the following quarter section (s),
section (s), Township (s) and Range (s) SW 1/4 SW 1/4 033 3N 18W
_____, Gila Salt River Base and Meridian, Arizona.

The locality of this claim with reference to some natural object or permanent monument and additional
information (if any) concerning its locality are as follows: BLM ROAD #419
2 1/2 miles PAST LONG TERM VISITOR AREA BOUNDARY,
ON SOUTH SIDE OF #419

DATED AND POSTED on the ground this _____ day of _____, 20_____.

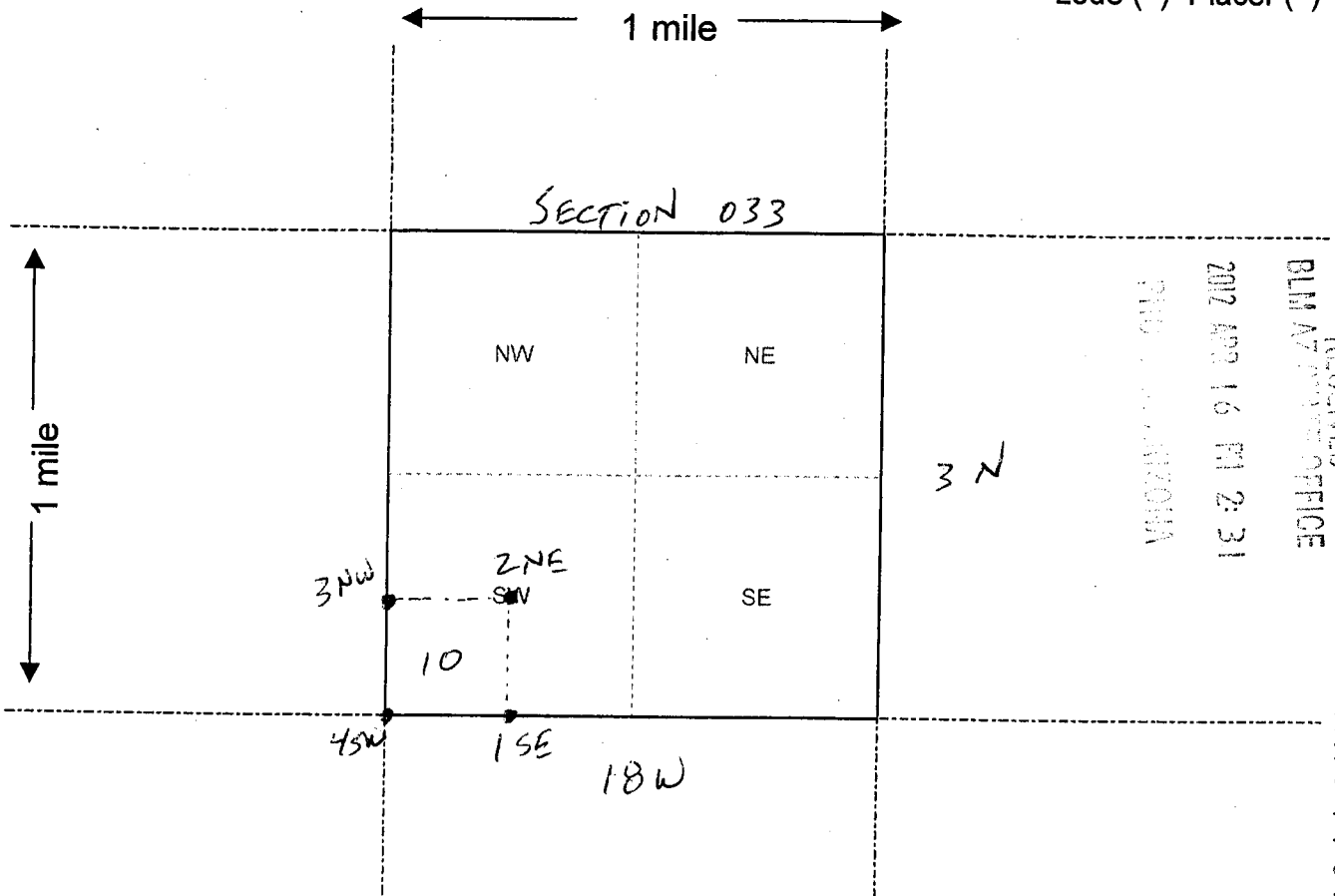
LOCATOR (s) PAUL SPIES BRENNAN SPIES
Paul Spies Brennan Spies

Form MCF102
Revised July 2005

ANCH 15238

MINING CLAIM MAP

Lode () Placer ()



RECEIVED
BLM AZONA OFFICE
2012 APR 16 PM 2:31
PHOENIX, ARIZONA

AMC 415238

Scale: 1" = 2000 feet

1. The above map depicts the NUGGET FINDER 10 mining claim, which is located in Section (s) 033, 4 SW, Township 3 N, Range 18 W, Gila and Salt River Base and Meridian, LA PAZ County, Arizona.

2. The type of corner and location monuments used are as follows: 2' Pile of Rocks w/ 4x4 Post w/ Aluminum Plate stamped w/ location

3. The bearings and distances in degrees and feet between claim corners are as depicted on the map. #1 Monument w/ location Notice, Due NORTH to #2, Due WEST to #3, Due SOUTH to #4. All sides 1320 feet.

Form MCF100a
Revised July 2005

LOCATION NOTICE FOR PLACER MINING CLAIM

NOTICE IS HEREBY GIVEN that the NUGGET FINDER 10
_____ placer mining claim has been located by
PAUL + Brennan Spies whose current mailing
address is PO Box 186
La Pine OR 97739

BLM
Date
Stamp
2012 APR 16 PM 2:31
PIENING, ARIZONA
RECEIVED
BLM AZ STATE OFFICE

The general course of this claim is SQUARE and it is situated in
La Paz County, Arizona.

This claim is 1320 feet in length and 1320 feet in width. This claim runs from the
location monument on which this location notice is posted approximately 5' feet in a N
direction to the SE end line and 1320 feet in a W direction to the SW end line.
This claim is marked by four monuments, one at each corner of the claim.

The location monument on which this notice is posted is situated within Section 033, Township
3 N, Range 18 W, Gila Salt River Base and Meridian, Arizona. This claim encompasses
portions of the following legal subdivision(s) if located by legal subdivision or the following quarter section (s),
section (s), Township (s) and Range (s) SW 1/4 SW 1/4 033 3N 18W
_____, Gila Salt River Base and Meridian, Arizona.

The locality of this claim with reference to some natural object or permanent monument and additional
information (if any) concerning its locality are as follows: BLM ROAD #419
2 1/2 miles PAST LONG TERM VISITOR AREA BOUNDARY,
ON SOUTH SIDE OF #419

DATED AND POSTED on the ground this 23 day of JAN, 20 12.

LOCATOR (s) PAUL SPIES BRENNAN SPIES

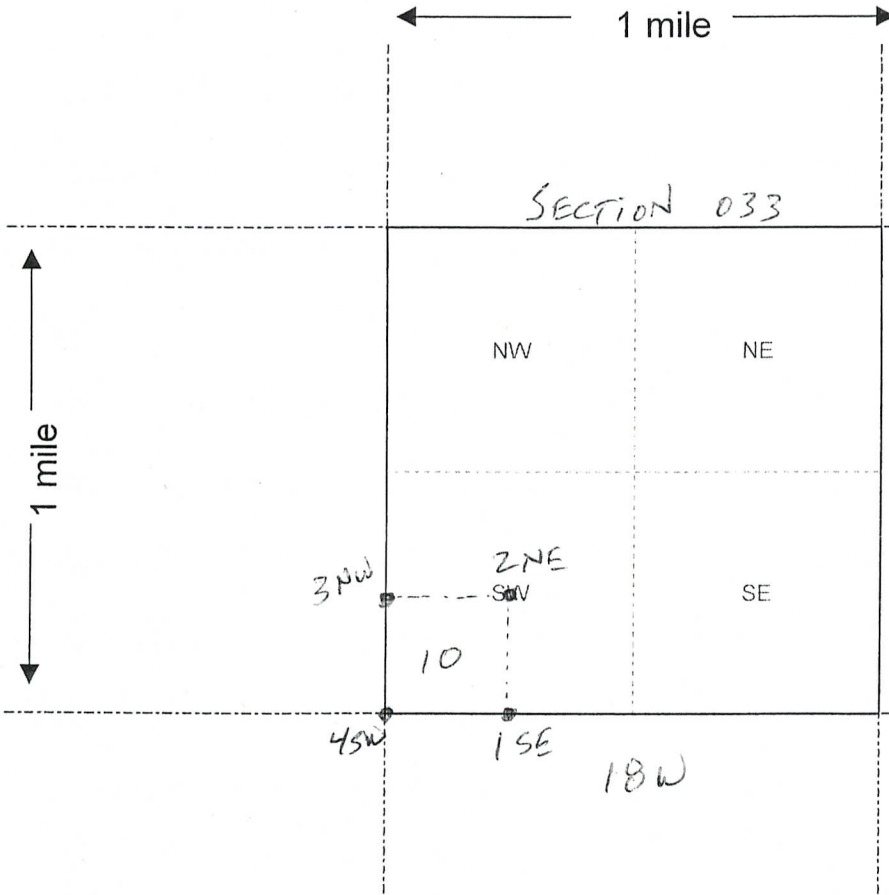
Paul Spies Brennan Spies

Form MCF102
Revised July 2005

AH0415238

MINING CLAIM MAP

Lode () Placer ()



Scale : 1" = 2000 feet



1. The above map depicts the NUGGETFINDER 10 mining claim, which is located in Section (s) 033, 1/4 SW, Township 3 N, Range 18 W, Gila and Salt River Base and Meridian, LA PAZ County, Arizona.

2. The type of corner and location monuments used are as follows: 2' Pile of Rocks w/ 4x4 Post w/ Aluminum plate stamped w/ location

3. The bearings and distances in degrees and feet between claim corners are as depicted on the map.

#1 Monument w/ location notice, Due North to #2, Due West to #3, Due South to #4. All sides 1320 feet.

Form MCF100a
Revised July 2005

RECEIVED
 BLM AZ STATE OFFICE
 2012 APR 16 PM 2:31
 PINALOON, ARIZONA
 ANIC 415238
 RECEIVED
 BLM AZ STATE OFFICE
 2012 MAY -7 PM 8:05
 PINALOON, ARIZONA

P.A. Spies
Po Box 186
Pine OR 97739

PORTLAND OR 970

02 MAY 2012 PM 5 L



Bureau of Land Management
ONE N. CENTRAL
PHOENIX AZ 85004-2203

ATTN: Tony Smith

PHOENIX, ARIZONA
2012 MAY -7 AM 8
RECEIVED
BLM AZ STATE OFF

85004+2203



TO AVOID CONFUSION,

I FILED THIS LAST YEAR (2011)

but failed to meet September 1
deadline, so I am Retiling,

+ I re posted ^{THIS} New CLAIM NOTICE
ON MONUMENT @ SITE.

PAUL SPIES 503 819 1118

2012 APR 26 PM 2:30
RECEIVED
BEN AZIZI
OFFICE
Please
RETURN
CERTIFIED
COPY

Po Box 186
La Pine OR
97739

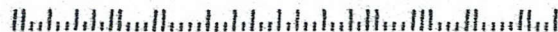
13 APR 2012 PM 4 L



RECEIVED
AZ STATE OFFICE

Bureau of Land Management
One N. Central Ave # 800
Phoenix AZ 85004

85004+4427



RUN TIME: 07:29 AM

RUN DATE: 04/23/2012

Page 1 of 1

DEPARTMENT OF INTERIOR
BUREAU OF LAND MANAGEMENT

Input Parameters for Geographic Report with Land

System Id = CR

Admin State = AZ

Geo State = AZ

Casetype Begins With

Case Disp Txt = AUTHORIZED, CANCELLED, EXPIRED, PENDING, REJECTED, RELINQUISHED, WITHDRAWN

Mer Twp Rng =

Section =

Mtrs = 14 0030N 0180W 033, 14 0030N 0180W 999

Commodity =

Commodity Txt =

Pending Org =

Pend Org Decode =

Total Rows Returned: 0

NO WARRANTY IS MADE BY BLM FOR USE OF THE DATA
FOR PURPOSES NOT INTENDED BY BLM